

Minnesota Landscape Arboretum

Chaperone Guide

z.umn.edu/arb-student-groups

Arboretum Main: 612-624-2200

Education Department: 612-301-1210

On-site Emergencies: 612-301-7589

GARDEN ETIQUETTE

Stay together Teachers and chaperones are responsible for their children's actions throughout their visit. Children must be accompanied by adults at all times. Group size needs to be 5-10 students per adult.

Stay on garden walkways and trails Stepping in garden beds hurts the plants and soil. Protect the gardens by staying on paths at all times.

Use walking feet and talking voices in gardens & natural areas. Many guests come for peace and relaxation - avoid yelling and running near other visitors and wildlife.

Stay safe No climbing on trees, walls, rocks, sculptures, statues or exhibits. No wading in ponds, fountains or streams. Do not feed wildlife.

Leave everything as you found it for others to enjoy Do not pick or collect materials from flowers, plants or trees.

BRINGING LUNCH?

Store lunch coolers and supplies on your bus until ready to eat. Storage space is not available on grounds or buildings.

Margot Picnic Shelter A is designated for school group use May through October, first-come, first-served.

TOP YOUTH GROUP SPOTS

For playing

1 Green Play Yard
ages 0-5

2 Under the Oak Play Yard
ages 5+

3 Scarecrow Hill

4 Event Lawns *

For exploring

5 Farm crop plots *
allow 30 mins

6 Maze Garden *
allow 30 mins

7 Bog Walk on Green Heron Trail allow 1 hour

8 Three-Mile Walk
allow 2 hour

For learning

9 Tashjian Bee & Pollinator Discovery Center * allow 45 mins

10 Red Barn *
allow 30 mins

11 Andersen Horticultural Library
Tues-Sat only, max 20 ppl, allow 30 mins

12 Learning Center
registered Field Trip groups only

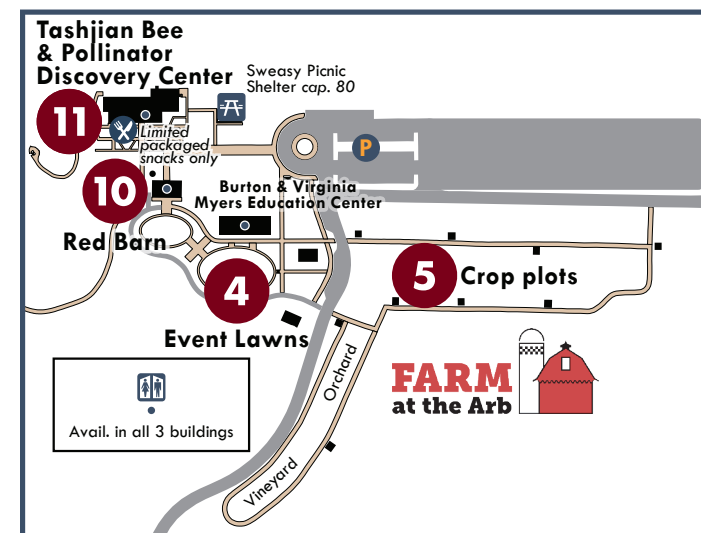
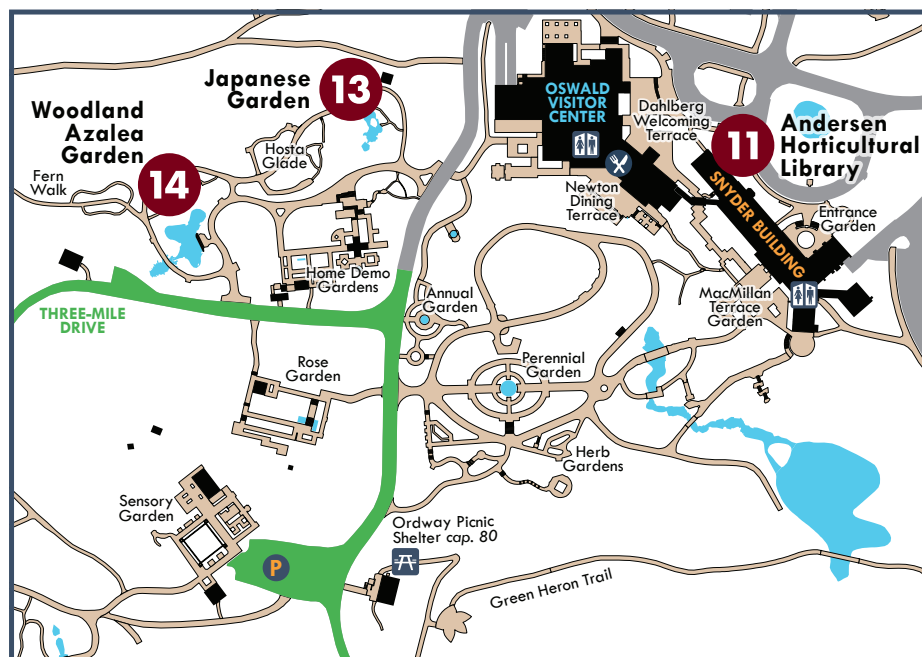
For observing

13 Japanese Garden
allow 30 mins

14 Woodland Azalea Garden * allow 30 mins

15 Sculpture Garden *
allow 30 mins

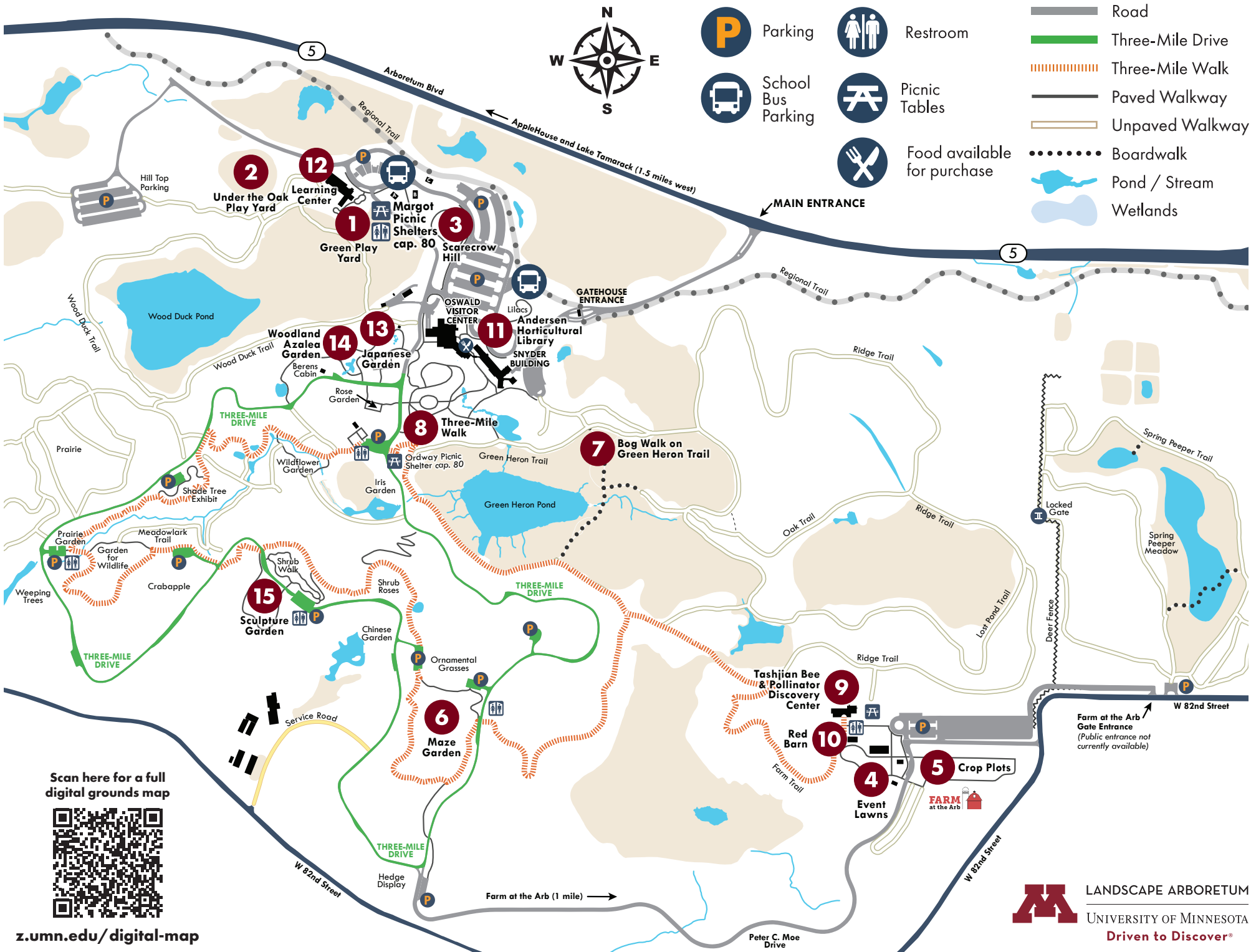
* school bus or vehicle transportation recommended



LANDSCAPE ARBORETUM

UNIVERSITY OF MINNESOTA

Driven to Discover®



Scan here for a full digital grounds map



z.umn.edu/digital-map